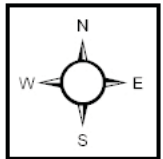


**48**


**46**

Black Lake Access


Aspen Hill Access



**GMU 48 Access and Public Land Status**  
 This map shows current access points and public land status in GMU 48 that is open to public hunting or trapping if legally accessible.

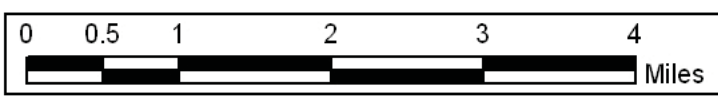
-  Access Points
-  Highway
-  Other Roads
-  Game Management Unit (GMU) Boundary
-  Township Line
-  Section Line

**Surface Ownership**

-  Bureau of Land Management
-  Private
-  State Trust Land



NMDGF provides maps as a courtesy for general location purposes only. NMDGF makes no warranty and assumes no responsibility or liability for the accuracy, timeliness, completeness, or suitability of this map for any particular use.



This road, from NM 120 to NM 199, is deemed open to public travel by Mora County and the Colfax County District Attorney.

Sweetwater Access

**48**

**Halls Peak (historical)**

Red Hill Access

**46**

**Ocate**

**Naranjos**

