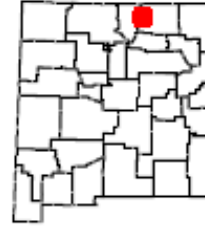




Greenwood Area, Ute Park, OG.153



Information: The Greenwood Area is a privately owned 11,790 acre property adjacent to the Valle Vidal Unit of the Carson National Forest. This property contains mixed-conifer forests, montane meadows, and riparian areas. The owner, Vermejo Park Ranch, has graciously allowed the Department to lease the Greenwood Area for hunting and fishing access for ten years at no cost. The Department would like to thank Vermejo Park Ranch for this successful partnership and the benefit it provides to New Mexico's hunters and anglers.

Permitted Activities: Permitted activities in effect for the Valle Vidal Unit of the Carson National Forest (<http://www.fs.usda.gov/carson>) are extended to the Greenwood Area. Therefore, hunting, fishing, and recreational activities such as hiking, horseback riding, and camping are allowed on this area. Hunting and fishing is only permitted on this property during the seasons and dates specified in the Open Gate lease agreement between the Department of Game and Fish and the landowner:

Permitted Activity	Available Dates	Remarks
Turkey Hunting	April 15 – 30, 2018	Turkey hunters must possess a valid draw license. Over-the-counter licenses are not available for this hunt area.
Elk Hunting	<u>Any Legal Sporting Arm:</u> Oct. 13 – 17, 2018 Oct. 20 – 24, 2018 NM Residents Only Nov. 3 – 7, 2018 Nov. 10 – 14, 2018 <u>Archery Only:</u> Sept 1 – 14, 2018 Sept. 15 – 24, 2018 <u>Muzzleloader:</u> Oct. 6 – 10, 2018	Elk hunters must possess a valid draw license.

Open Gate is a program that leases private lands to improve public access for hunting, fishing, and trapping. Open Gate leases are funded exclusively by hunters, anglers, and trappers through the purchase of the Habitat Management and Access Validation (HMAV).

Greenwood Area

Bear Hunting	April 15 – May 20, 2018 Aug. 1 – 31, 2018	Bear hunters must possess a valid draw license. Over-the-counter licenses are not available for this hunt area.
Fishing	Open annually July 1 – December 31	See property rules for special use restrictions. All waters within the Greenwood Area are special trout waters.

Property Rules: The following rules will be posted on this property and enforced at the discretion of the Department of Game and Fish.

- Use of this Open Gate Property for hunting and fishing is restricted to properly licensed sportspersons and license-exempt persons for the following activities: **turkey hunting, elk hunting, bear hunting, and fishing.**
- All rules and access in effect for the Valle Vidal Unit of the Carson National Forest (<http://www.fs.usda.gov/carson>) are extended to the Greenwood Area. Therefore, recreational activities such as hiking, horseback riding, and camping are allowed on this area.
- The Greenwood Area is closed to all access for elk wintering between January 1 and March 31 annually.
- All roads are closed within the Greenwood area. No motor vehicle travel off designated roads or on closed roads. Walk-in access only.
- No destructive acts, including: vandalism, graffiti, theft, removal or defacing natural features, resources or signs.
- No littering

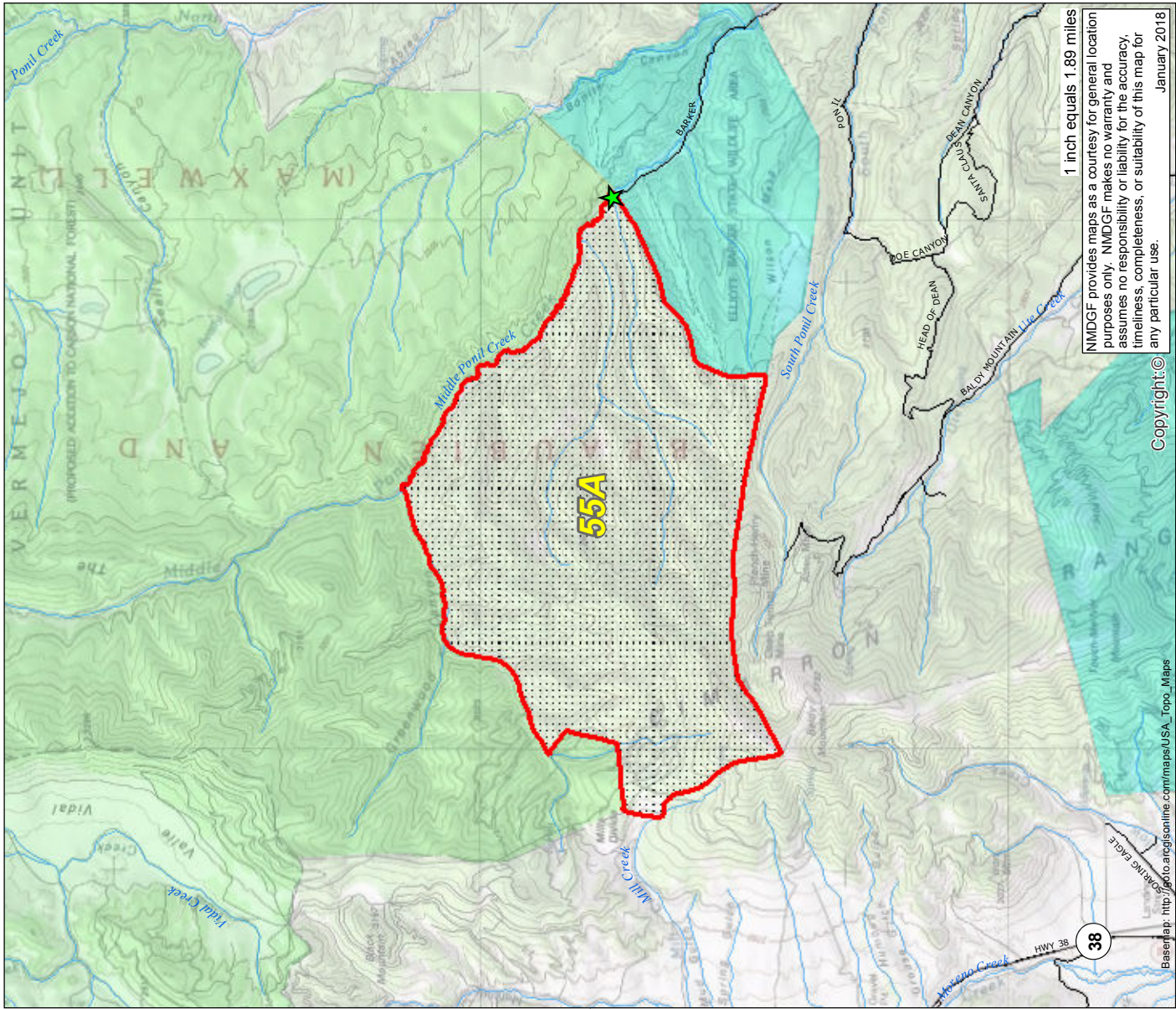
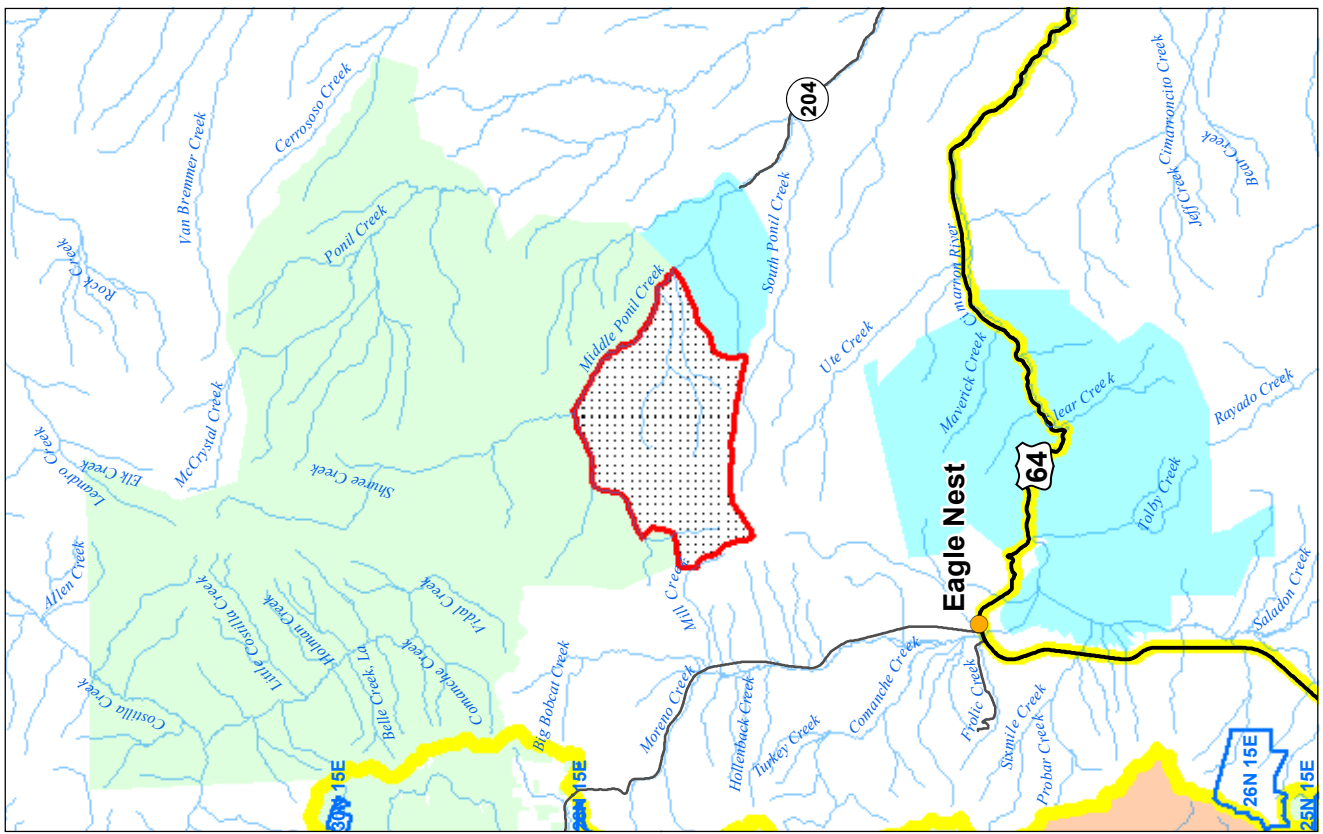
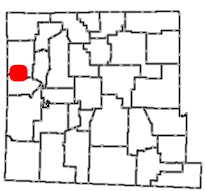
Special Fishing Rules: Special trout water regulations are in effect

- Artificial fly or lure with single barbless hook.
- Catch and release only. All trout must be immediately returned to the water where taken.
- Fishing allowed only during daylight hours from 30 minutes before sunrise to sunset

Rate this Property - NMDGF wants your feedback to ensure that this property is providing an enjoyable outdoor experience. Please take a moment to anonymously rate this property. We know your experience can differ each time you go afield, so be sure to provide a separate review each time you visit this Open Gate property. *After each visit you can quickly provide a review by clicking the **Rate a Property** tab on the [Open Gate homepage](#)*



**2018-19 OPEN GATE
Hunting and Fishing
Access Program
Property OG.153**



1 inch equals 1.89 miles
 NMDGF provides maps as a courtesy for general location purposes only. NMDGF makes no warranty and assumes no responsibility or liability for the accuracy, timeliness, completeness, or suitability of this map for any particular use.

Basefile: http://photo.arcgisonline.com/maps/USA_Top_Maps January 2018

>>> Be Ethical, Courteous, and Safe <<<
All New Mexico Department of Game and Fish regulations and seasons apply.

Surface Ownership

- BLM
- USFS
- Tribal
- Private
- State

Roads

- Secondary Road
- State Highway
- Interstate Highway
- US Highway

Property Rules Sign

- PLSStownship
- Open Gate Property
- GMU Boundaries

Legend

- Green Star: Specific Location
- Blue Box: PLSStownship
- Red Dotted Box: Open Gate Property
- Yellow Box: GMU Boundaries

Copyright © January 2018