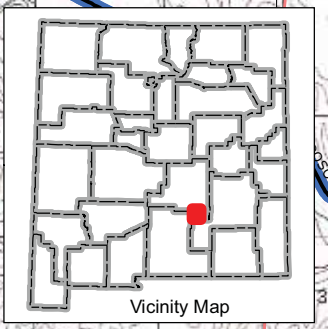


NMDGF provides maps as a courtesy for general location purposes only. NMDGF makes no warranty and assumes no responsibility or liability for the accuracy, timeliness, completeness, or suitability of this map for any particular use.





**GMU 36**

**GMU 32**



**Pajarito Ranch - GMU 32 and GMU 36  
NM Game & Fish Unitizing Agreement Areas**

-  State Land - Closed to Public Hunting
-  Private Land - Open to Public Hunting

August 2011

Base Map: BLM EDITION 30x60 Minute Series  
RUIDOSO, NEW MEXICO

For additional maps and information contact the  
New Mexico Public Lands Information Center.  
<http://www.publiclands.org/explore>

