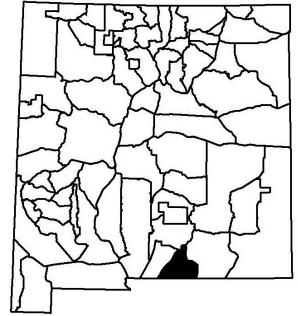




Providing New Mexico
and its wildlife





**Year-round
Excellent
Services**

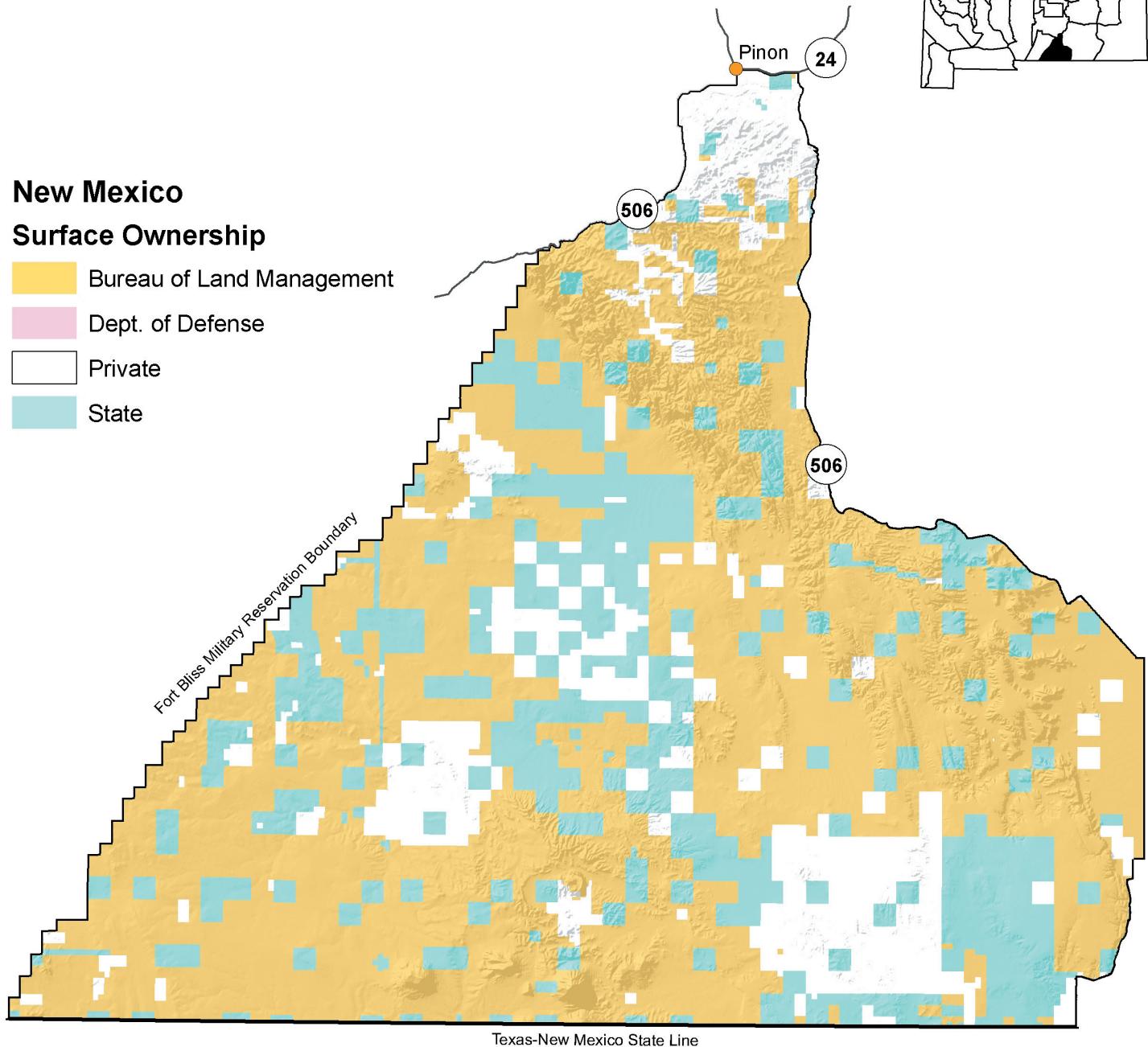
Game Management Unit 29



New Mexico

Surface Ownership

-  Bureau of Land Management
-  Dept. of Defense
-  Private
-  State



GMU 29: Beginning at the junction of the NM/TX state line and the east boundary of the Fort Bliss Military Reservation and running northeast along the military reservation boundary to its intersection with NM 506/CR E038 leading to Pinon, then east, north and east along NM 506/CR E038 to its intersection with NM 24 at Pinon, then east on NM 24 approximately three miles to its intersection with NM 506/CR E038, then running south, east, south and southwest along NM 506/CR E038 through Cornucopia Draw and Crow Flats to its intersection with the NM/TX state line near Dell City, Texas, then west along the state line to the east boundary of the Fort Bliss Military Reservation.

Maps for GMU 29

BLM Maps: Alamogordo Quad and Crow Flats Quad.

These and other maps may be found at NM Public Lands Information Center, (877) 851-8946, or visit <http://plmcenter.org/NM/>.