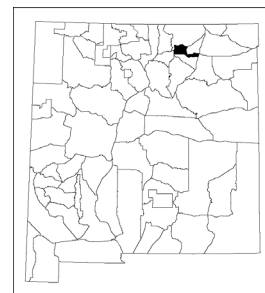






Providing New Mexico
and its wildlife

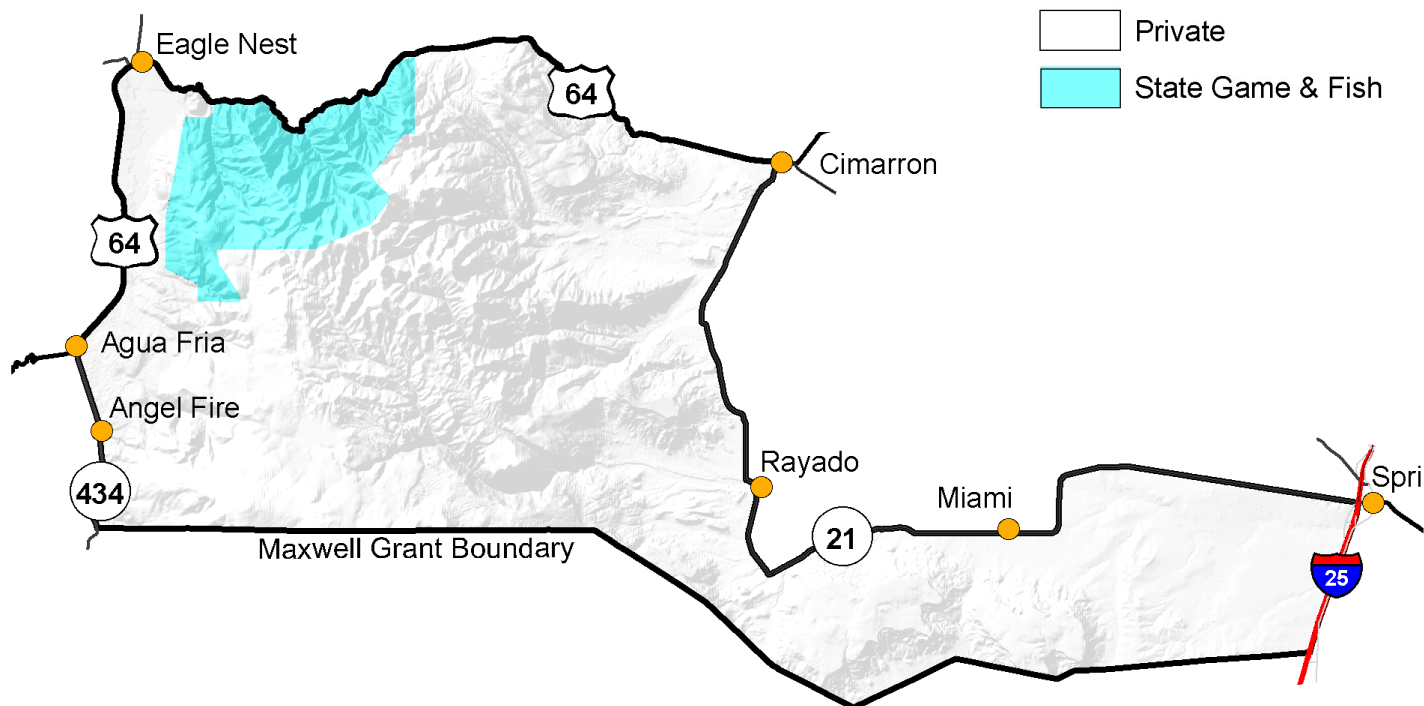
**Year-round
Excellent
Services**

Game Management Unit 54



New Mexico Surface Ownership

-  Private
-  State Game & Fish



GMU 54: Beginning at the intersection of the south boundary of the Maxwell grant and NM 434 and running north along NM 434 to its junction with US 64, then north and east along US 64 to its junction with NM 21 west of Cimarron then south and east along NM 21 to its junction with I-25 south of Springer, then south along I-25 to its intersection with the south boundary of the Maxwell grant, then west along the south boundary of the grant to its intersection with NM 434.

Maps for GMU 54

BLM Maps: Raton Quad, Springer Quad, Taos Quad, and Wheeler Peak Quad.

These and other maps may be found at NM Public Lands Information Center, (877) 851-8946, or visit <http://plcmapcenter.org/NM/>.