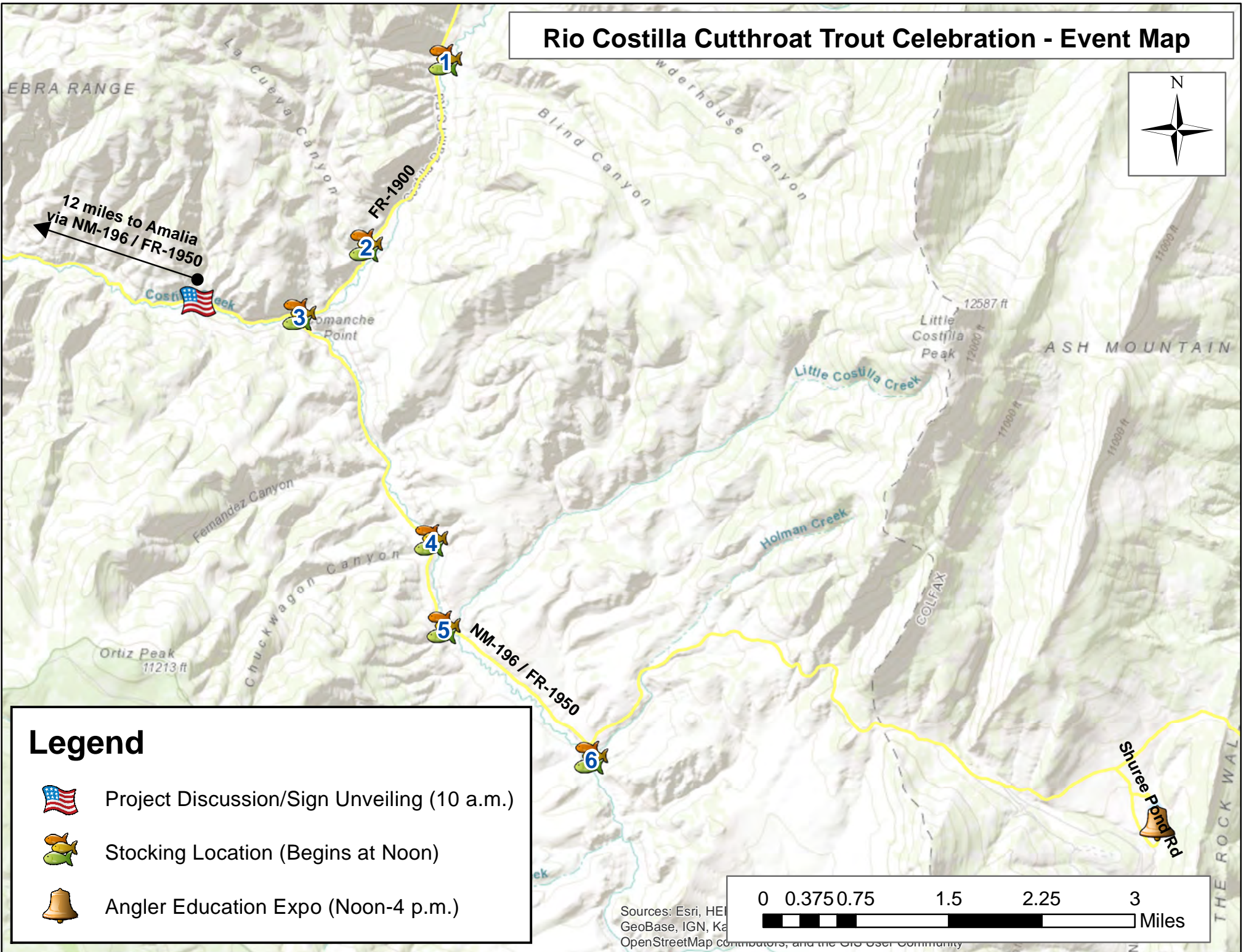



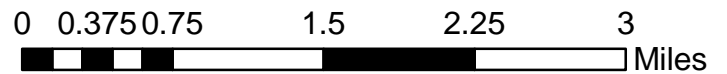


# Rio Costilla Cutthroat Trout Celebration - Event Map



## Legend

-  Project Discussion/Sign Unveiling (10 a.m.)
-  Stocking Location (Begins at Noon)
-  Angler Education Expo (Noon-4 p.m.)



Sources: Esri, HERE, DeLorme, GeoBase, IGN, Kadmap, OpenStreetMap contributors, and the GIS User Community