



141 Access, Winston, OG.141



Access Type: Right-of-way access

GMU: 17

Information: This lease provides access to properly licensed and license-exempt sportspersons through the property owned by this landowner which creates a right-of-way so that hunters may have better access to US Forest Service lands.

Permitted Activities: The public may travel across the landowner's property only on the designated roadway as specified in the Open Gate right of way agreement between the Department of Game and Fish and the landowner. Access across the property is subject to the terms and conditions in the Open Gate right of way agreement and is restricted to the following:

Permitted Activity	Available Dates	Remarks
Public travel <u>across</u> the property on the designated roadway connecting to US Forest Service lands as shown on Open Gate 141 Boundary Map.	Year-round.	Game in the area may include deer, elk, turkey, bear, cougar, furbearers, dove, quail, squirrel and nongame species.

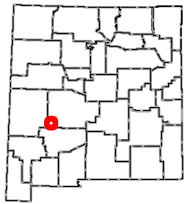
Open Gate is a program that leases private lands to improve public access for hunting, fishing, and trapping. Open Gate leases are funded exclusively by hunters, anglers, and trappers through the purchase of the Habitat Management and Access Validation (HMAV).

141 Access

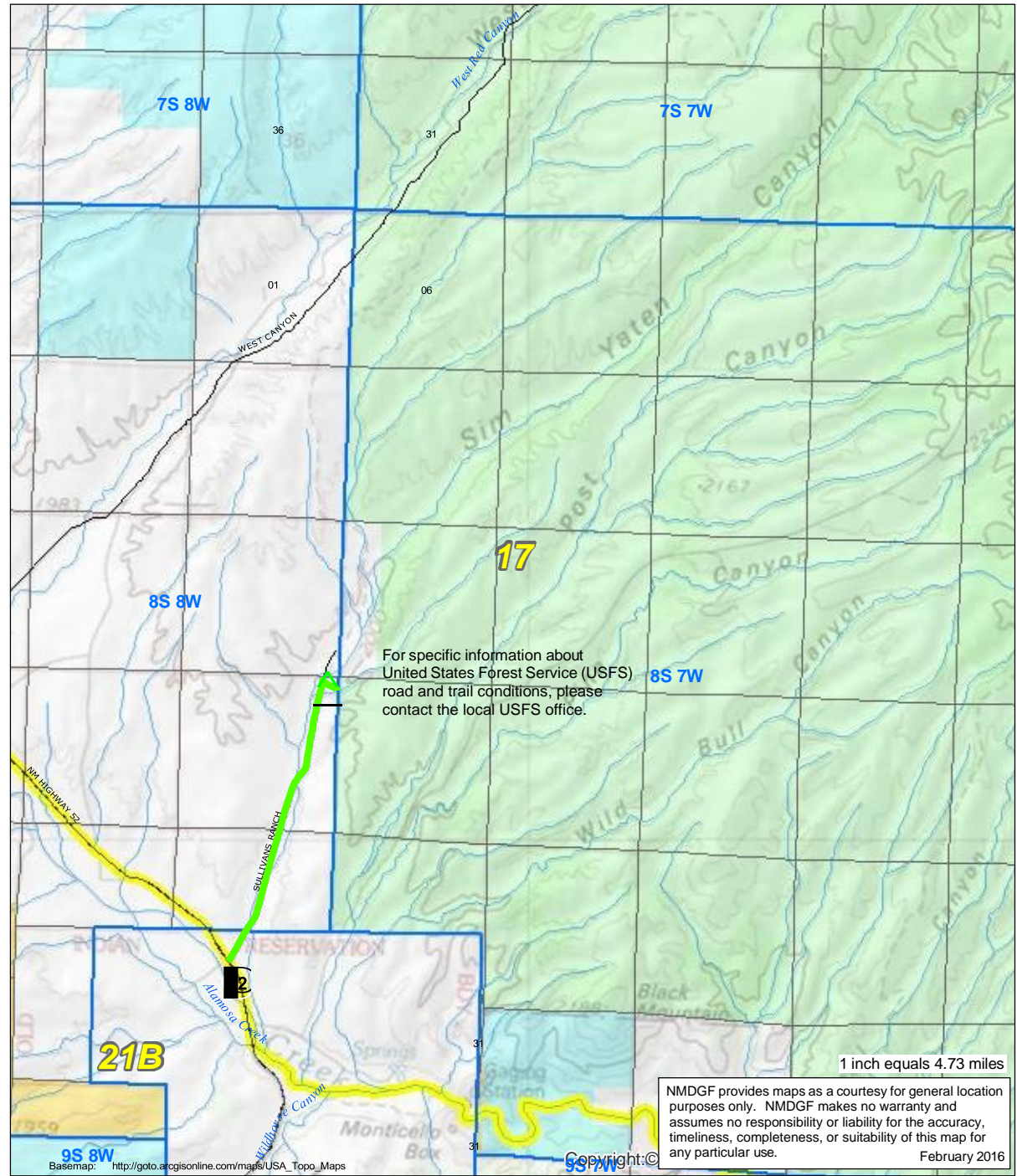
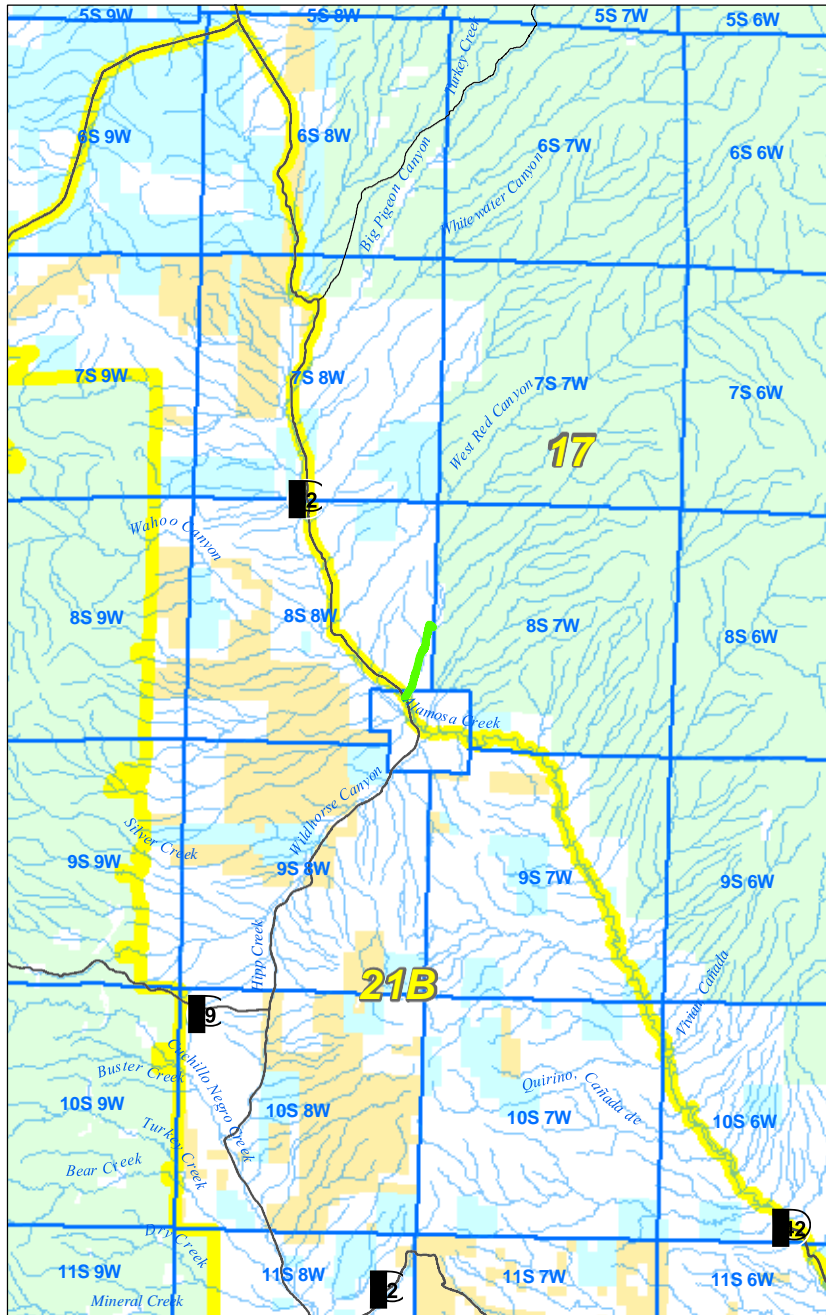
Property Rules: The following rules will be posted on this property and enforced at the discretion of the Department of Game and Fish.

- This property will be open to public right-of-way access from 04/01/2022 through 03/31/2032
- Travel on private property is restricted to designated roads for ingress and egress to neighboring State Trust, State Game Commission owned, and Federal lands.
- No trespassing on private land, including no hunting, fishing, or trapping without written permission or consent of landowner.
- No destructive acts, including vandalism, theft, removal or defacing natural features, resources or signs.
- No motor vehicle travel off of designated roads or on closed roads.
- No littering.
- No target practice.
- No consumption of alcoholic beverages.
- No camping.
- No fires.

Rate this Property - NMDGF wants your feedback to ensure that this property provides an enjoyable outdoor experience. Please take a moment to anonymously rate this property. We know your experience can differ each time you go afield, so be sure to provide a separate review each time you visit this Open Gate property. *After each visit you can quickly provide a review by clicking the **Rate a Property** tab on the [Open Gate homepage](#).*



**OPEN GATE
Hunting and Fishing
Access Program
Property OG.141**



For specific information about United States Forest Service (USFS) road and trail conditions, please contact the local USFS office.

1 inch equals 4.73 miles
NMDGF provides maps as a courtesy for general location purposes only. NMDGF makes no warranty and assumes no responsibility or liability for the accuracy, timeliness, completeness, or suitability of this map for any particular use.
February 2016

>>> Be Ethical, Courteous, and Safe <<<
All New Mexico Department of Game and Fish regulations and seasons apply.

- | | | |
|---------------------|--------------------|--------------------------|
| Property Rules Sign | Roads | Surface Ownership |
| Access Road | Secondary Road | BLM |
| Open Gate Property | State Highway | USFS |
| GMU Boundaries | Interstate Highway | Tribal |
| | US Highway | Private |
| | | State |

